Ten Mile River Scout Museum

Ten Mile River Trails Map Book

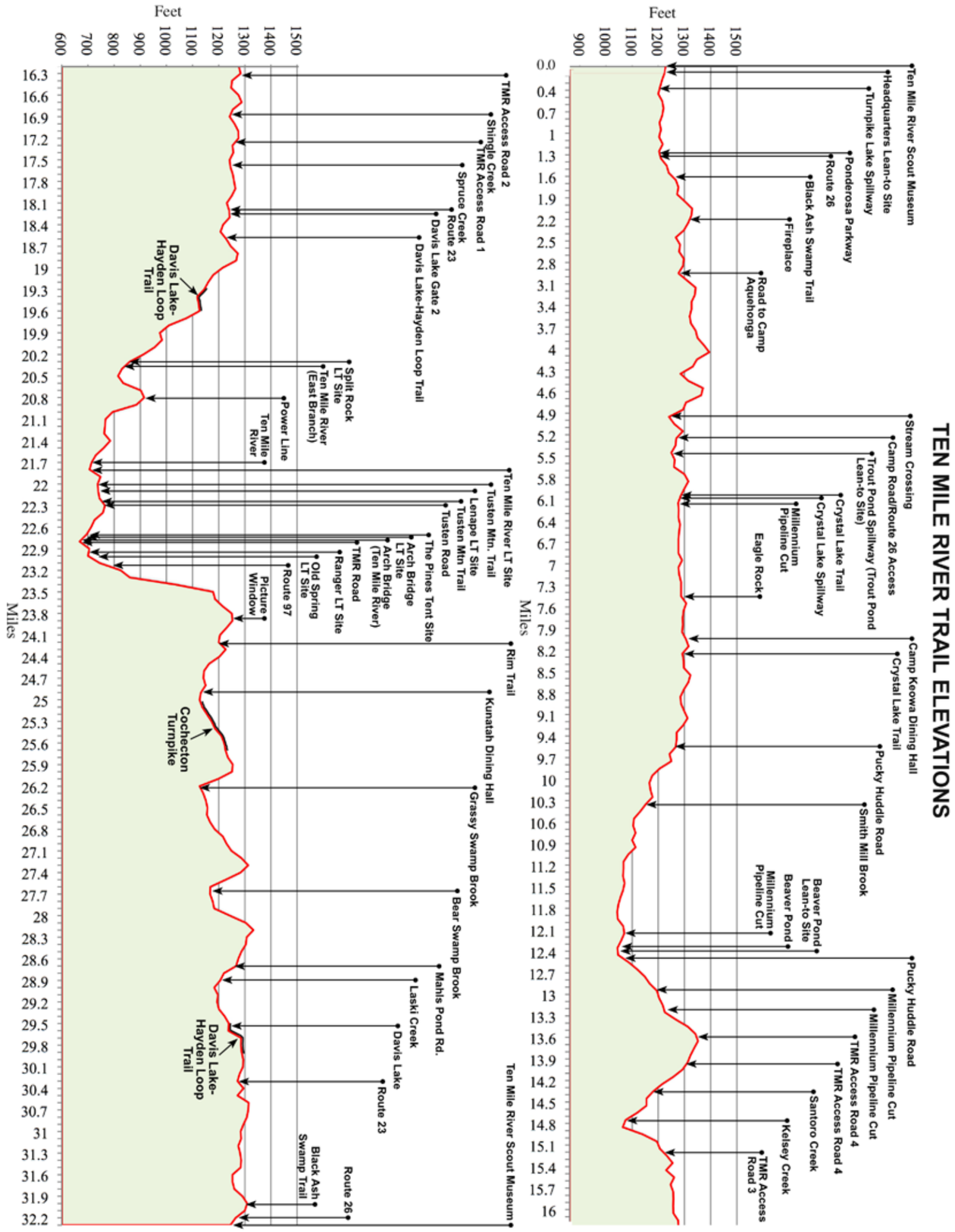

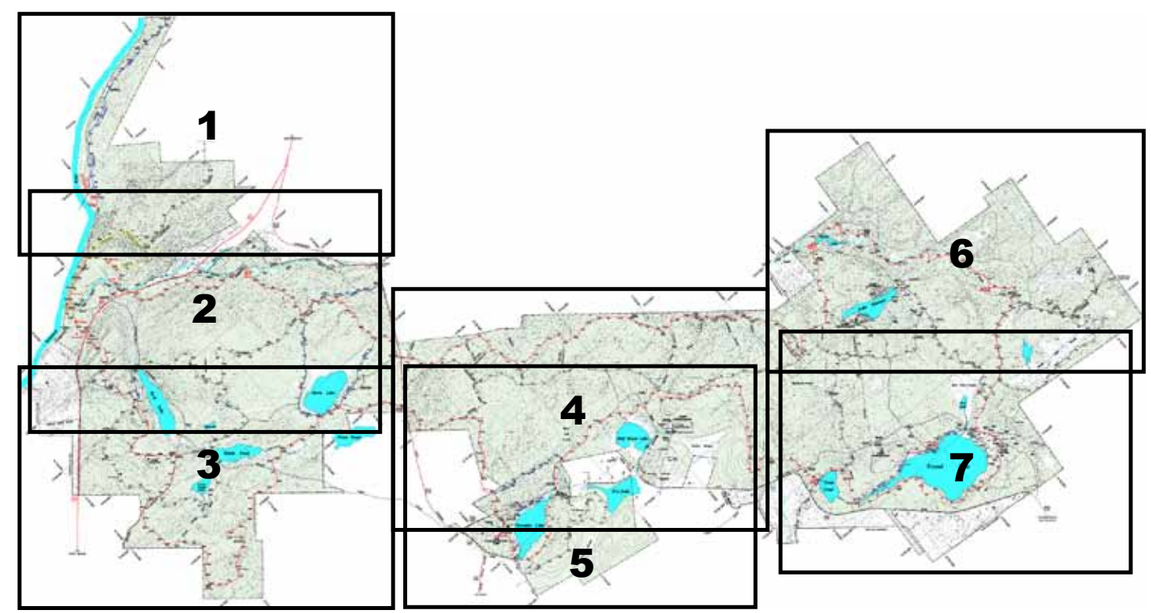

MAP INDEX

MAP 1

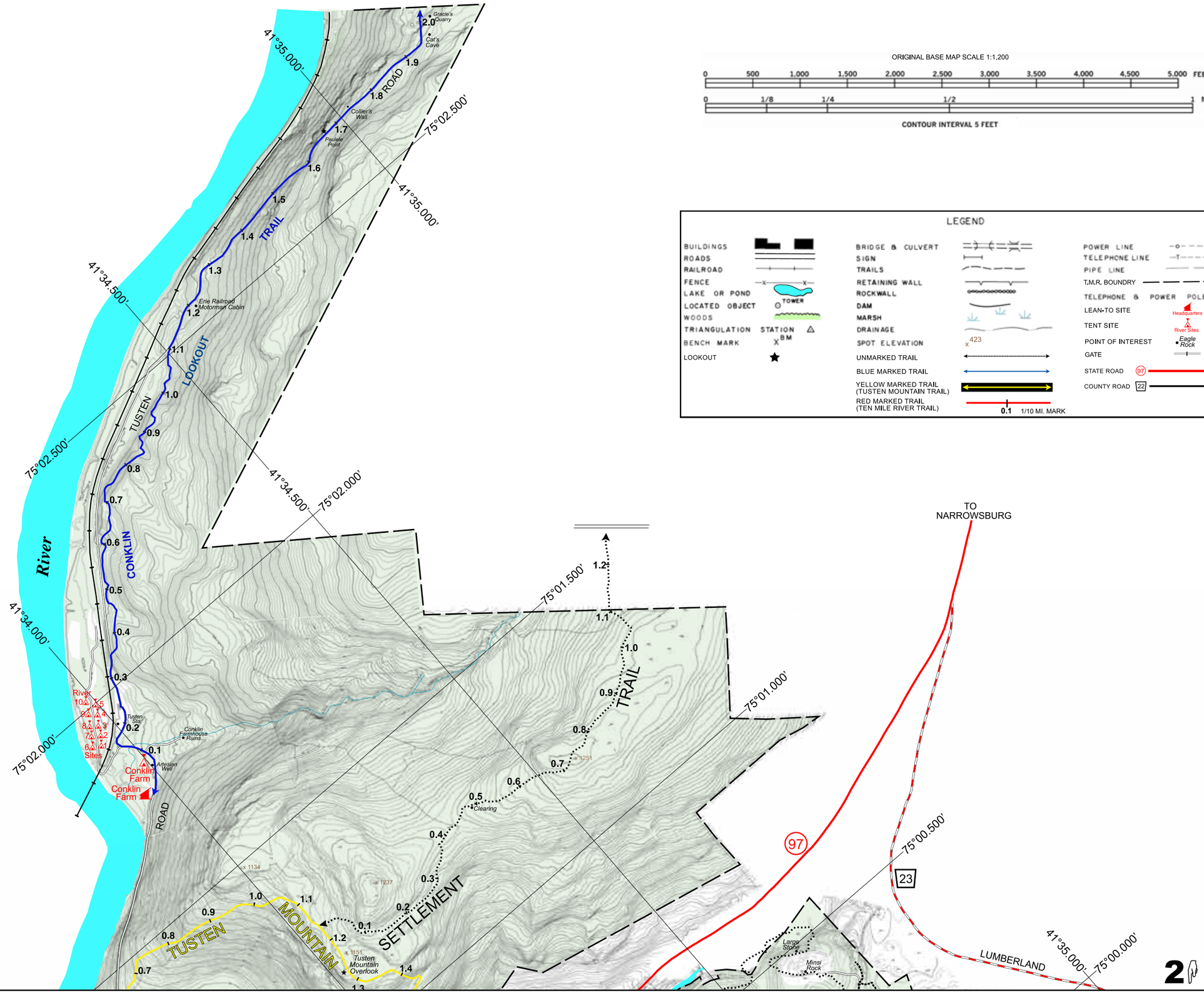
ORIGINAL BASE MAP SCALE 1:1,200
0 500 1,000 1,500 2,000 2,500 3,000 3,500 4,000 4,500 5,000 FEET
0 1/8 1/4 1/2 1 MILE
CONTOUR INTERVAL 5 FEET
N
LEGEND
BUILDINGS
ROADS
RAILROAD
FENCE
LAKE OR POND
LOCATED OBJECT
TOWER
WOODS
TRIANGULATION STATION
BENCH MARK
LOOKOUT
BRIDGE & CULVERT
SIGN
TRAILS
RETAINING WALL
ROCKWALL
DAM
MARSH
DRAINAGE
SPOT ELEVATION
UNMARKED TRAIL
BLUE MARKED TRAIL
YELLOW MARKED TRAIL (TUSTEN MOUNTAIN TRAIL)
RED MARKED TRAIL (TEN MILE RIVER TRAIL)
1/10 MI. MARK
POWER LINE
TELEPHONE LINE
PIPE LINE
T.M.R. BOUNDRY
TELEPHONE & POWER POLES
LEAN-TO SITE
Headquarters
TENT SITE
River Sites
POINT OF INTEREST
Eagle Rock
GATE
STATE ROAD
COUNTY ROAD
Gracie's Quarry
Cat's Cave
Collier's Wall
Paulele Point
Erie Railroad Motorman Cabin
TUSTEN LOOKOUT TRAIL
TUSTEN CONKLIN ROAD
River
Tusten Sta.
Conklin Farmhouse Ruins
Artesian Well
Conklin Farm
Sites
TUSTEN MOUNTAIN TRAIL
Tusten Mountain Overlook
SETTLEMENT
Clearing
Large Stone
Minsi Rock
TO NARROWSBURG
LUMBERLAND
97
23
41°35.000'
41°34.500'
41°34.000'
75°02.500'
75°02.000'
75°01.500'
75°01.000'
75°00.500'
75°00.000'
2

MAP 2

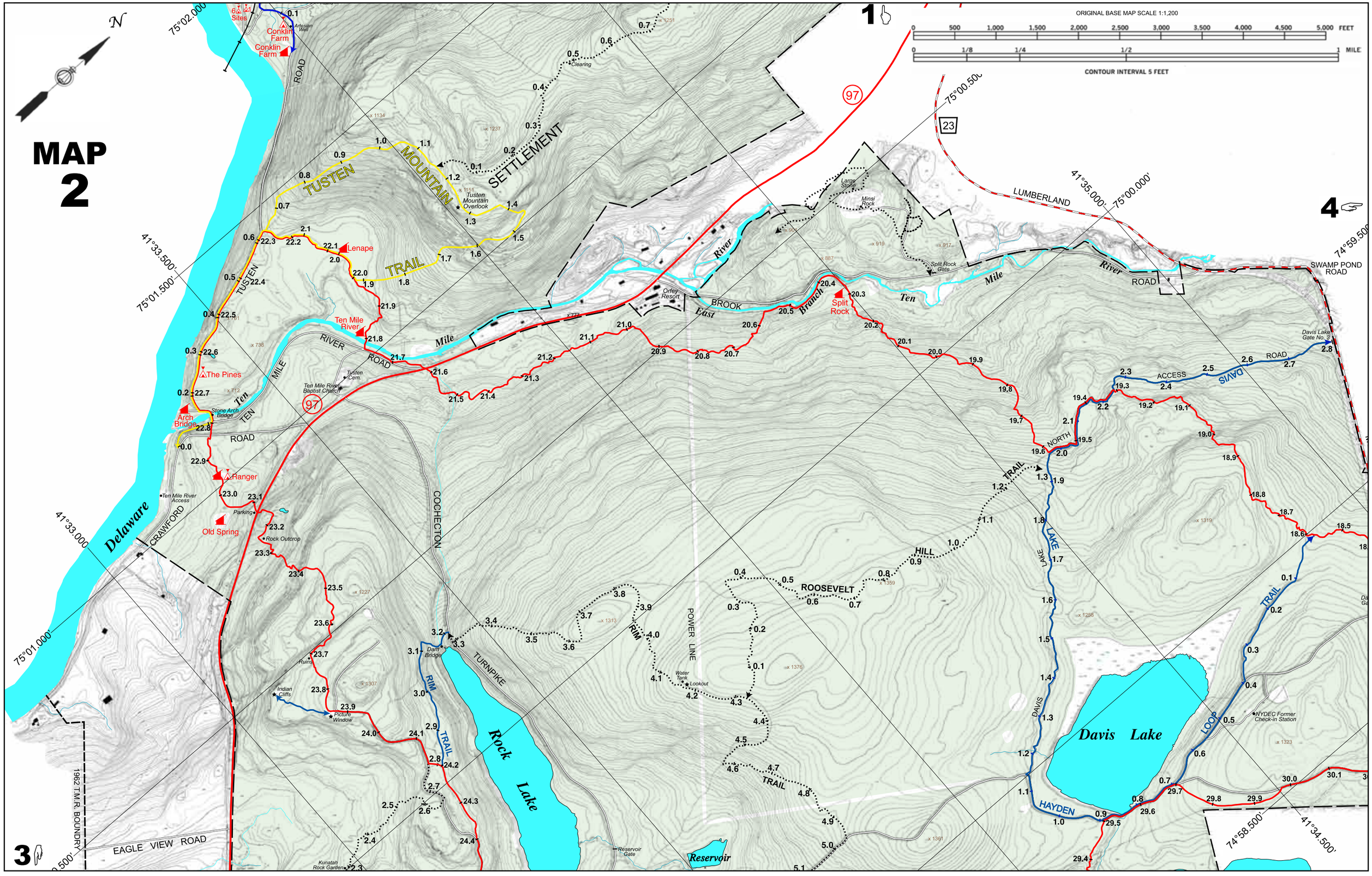
N
ORIGINAL BASE MAP SCALE 1:1,200
0 500 1,000 1,500 2,000 2,500 3,000 3,500 4,000 4,500 5,000 FEET
0 1/8 1/4 1/2 1 MILE
CONTOUR INTERVAL 5 FEET
1
4
3
Delaware
Rock Lake
Davis Lake
Reservoir
TUSTEN MOUNTAIN TRAIL
SETTLEMENT
Tusten Mountain Overlook
Lenape
Ten Mile River
Split Rock
Conklin Farm
The Pines
Arch Bridge
Stone Arch Bridge
Ranger
Old Spring
Ten Mile River Access
Parking
Rock Outcrop
Ruins
Indian Cliffs
Picture Window
Kunatah Rock Garden
Dam Bridge
Water Tank
Lookout
Reservoir Gate
Orley Reson
Large Stone
Minsi Rock
Split Rock Gate
Davis Lake Gate No. 3
NYDEC Former Check-in Station
Ten Mile River Baptist Church
Tusten Cem.
Artesian Well
Clearing
6 Sites
TUSTEN ROAD
TEN MILE RIVER ROAD
COCHECTON TURNPIKE
CRAWFORD ROAD
EAGLE VIEW ROAD
1962 T.M.R. BOUNDRY
RIM TRAIL
POWER LINE
ROOSEVELT TRAIL
HILL TRAIL
DAVIS LAKE TRAIL
HAYDEN LOOP TRAIL
DAVIS ACCESS ROAD
NORTH LAKE
LUMBERLAND ROAD
SWAMP POND ROAD
East Branch Ten Mile River
97
23
75°02.000'
75°01.500'
75°01.000'
41°33.500'
41°33.000'
75°00.500'
75°00.000'
41°35.000'
74°59.500'
74°58.500'
41°34.500'

MAP 3

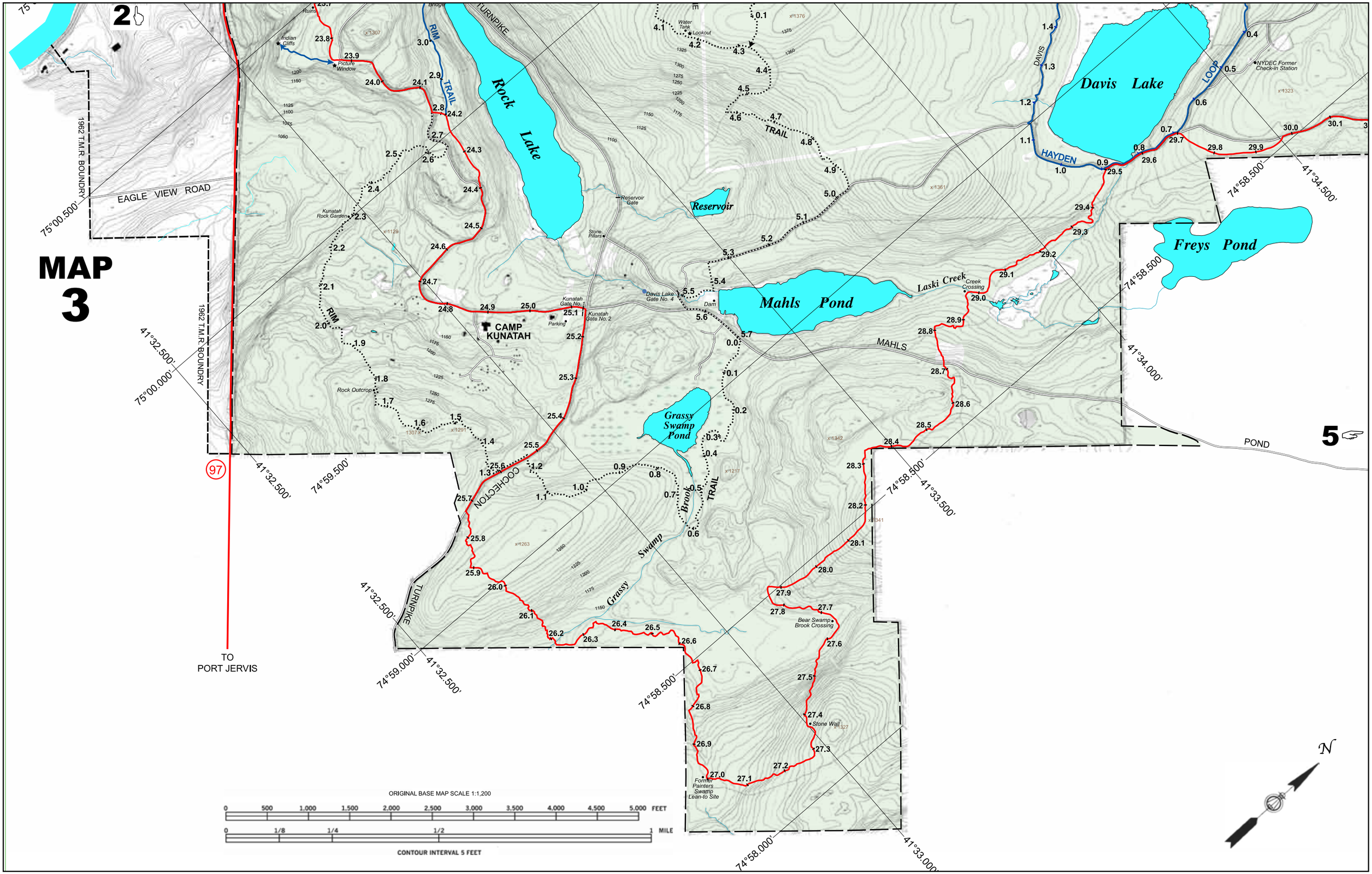
2
5
Rock Lake
Davis Lake
Freys Pond
Mahls Pond
Reservoir
Grassy Swamp Pond
Grassy Swamp Brook
Laski Creek
CAMP KUNATAH
EAGLE VIEW ROAD
1962 T.M.R. BOUNDRY
TURNPIKE
RIM TRAIL
HAYDEN LOOP
DAVIS
MAHLS
POND
COCHECTON TRAIL
Indian Cliffs
Picture Window
Ruins
Kunatah Rock Garden
Rock Outcrop
Water Tank
Lookout
Reservoir Gate
Stone Pillars
Kunatah Gate No. 1
Kunatah Gate No. 2
Davis Lake Gate No. 4
Parking
Dam
Creek Crossing
NYDEC Former Check-in Station
Bear Swamp Brook Crossing
Stone Wall
Former Painters Swamp Lean-to Site
TO PORT JERVIS
97
75°00.500'
75°00.000'
41°32.500'
74°59.500'
74°59.000'
74°58.500'
74°58.000'
41°33.500'
41°33.000'
41°34.500'
41°34.000'
ORIGINAL BASE MAP SCALE 1:1,200
0 500 1,000 1,500 2,000 2,500 3,000 3,500 4,000 4,500 5,000 FEET
0 1/8 1/4 1/2 1 MILE
CONTOUR INTERVAL 5 FEET
N

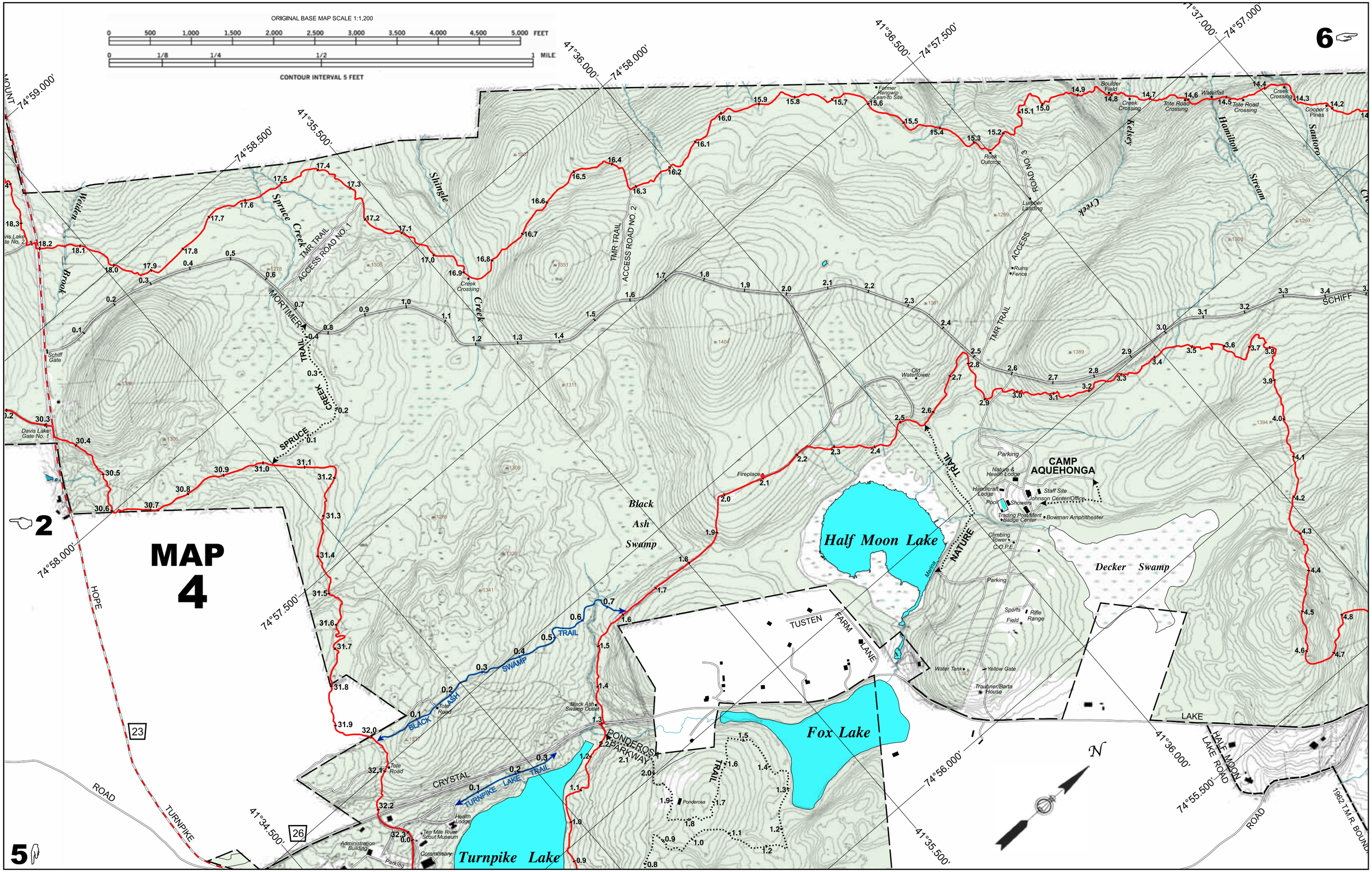
ORIGINAL BASE MAP SCALE 1:1,200
0 500 1,000 1,500 2,000 2,500 3,000 3,500 4,000 4,500 5,000 FEET
0 1/8 1/4 1/2 1 MILE
CONTOUR INTERVAL 5 FEET
6
5
2
MAP 4
74°59.000'
74°58.500'
74°58.000'
74°57.500'
74°57.000'
74°56.000'
74°55.500'
41°37.000'
41°36.500'
41°36.000'
41°35.500'
41°34.500'
Former Renowip Lean-to Site
Boulder Field
Creek Crossing
Tote Road Crossing
Waterfall
Cooper's Pines
Rock Outcrop
Lumber Landing
ACCESS ROAD NO. 3
Ruins
Fence
Kelsey Creek
Hamilton Stream
Santoro
Shingle Creek
Spruce Creek
TMR TRAIL
ACCESS ROAD NO. 1
ACCESS ROAD NO. 2
MORTIMER TRAIL
SPRUCE CREEK TRAIL
Creek Crossing
Schiff Gate
Davis Lake Gate No. 1
Old Watertower
Fireplace
Black Ash Swamp
Half Moon Lake
Decker Swamp
Fox Lake
Turnpike Lake
CAMP AQUEHONGA
Parking
Nature & Health Lodge
Handicraft Lodge
Staff Site
Johnson Center/Office
Pool
Showers
Trading Post/Ment Badge Center
Bowman Amphitheater
Climbing Tower
C.O.P.E.
NATURE TRAIL
Marina
Sports Field
Rifle Range
Water Tank
Yellow Gate
Traubner/Barta House
TUSTEN FARM LANE
SCHIFF
HOPE
TURNPIKE ROAD
CRYSTAL LAKE TRAIL
TURNPIKE LAKE TRAIL
BLACK ASH SWAMP TRAIL
Tote Road
Black Ash Swamp Outlet
PONDEROSA PARKWAY
Ponderosa
Health Lodge
Ten Mile River Scout Museum
Commissary
Administration Building
HALF MOON LAKE ROAD
1962 T.M.R. BOUND
N
23
26

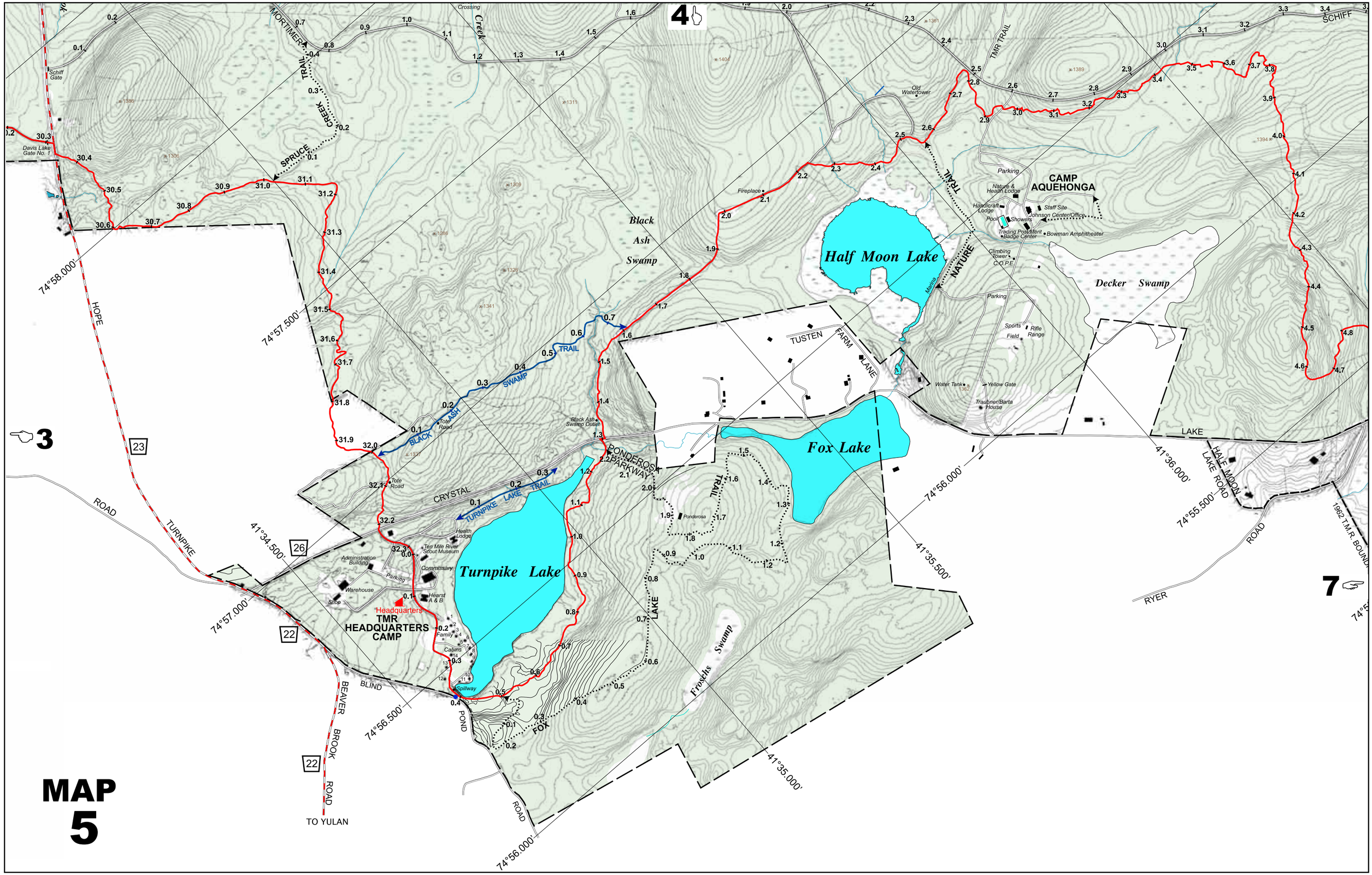
MAP
5
4
3
7
Half Moon Lake
Fox Lake
Turnpike Lake
Black Ash Swamp
Decker Swamp
Froehs Swamp
CAMP AQUEHONGA
TMR HEADQUARTERS CAMP
Headquarters
TO YULAN
TURNPIKE ROAD
HOPE ROAD
BEAVER BROOK ROAD
BLIND POND ROAD
RYER ROAD
HALE MOON LAKE ROAD
1962 T.M.R. BOUND.
SCHIFF
TUSTEN FARM LANE
FOX LAKE TRAIL
PONDEROSA PARKWAY
CRYSTAL LAKE TRAIL
TURNPIKE LAKE TRAIL
BLACK ASH SWAMP TRAIL
MORTIMER TRAIL
SPRUCE CREEK TRAIL
NATURE TRAIL
TMR TRAIL
Creek Crossing
Schiff Gate
Davis Lake Gate No. 1
Old Watertower
Fireplace
Parking
Nature & Health Lodge
Handicraft Lodge
Staff Site
Johnson Center/Office
Pool
Showers
Trading Post/Merit Badge Center
Bowman Amphitheater
Climbing Tower
C.O.P.E.
Marina
Sports Field
Rifle Range
Water Tank
Yellow Gate
Traubner/Barta House
Tote Road
Black Ash Swamp Outlet
Ponderosa
Health Lodge
Ten Mile River Scout Museum
Administration Building
Commissary
Warehouse
Shop
Hearst A & B
Family Cabins
Spillway
74°58.000'
74°57.500'
74°57.000'
74°56.500'
74°56.000'
74°55.500'
41°36.000'
41°35.500'
41°35.000'
41°34.500'
23
26
22
22

MAP 6

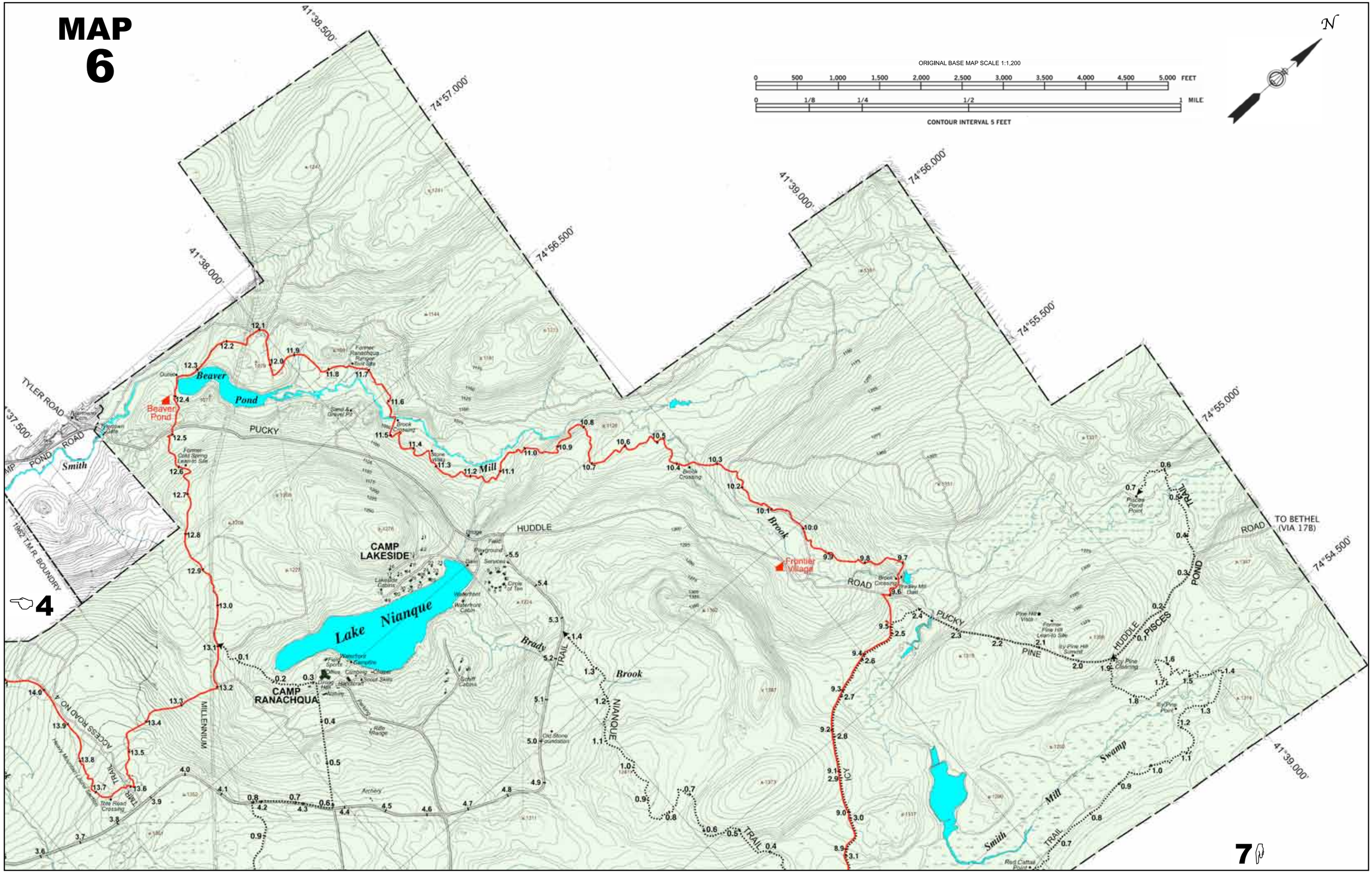
ORIGINAL BASE MAP SCALE 1:1,200
0 500 1,000 1,500 2,000 2,500 3,000 3,500 4,000 4,500 5,000 FEET
0 1/8 1/4 1/2 1 MILE
CONTOUR INTERVAL 5 FEET
N
41°38.500'
74°57.000'
74°56.500'
41°38.000'
41°39.000'
74°56.000'
74°55.500'
74°55.000'
74°54.500'
41°37.500'
41°39.000'
TYLER ROAD
POND ROAD
Smith
1862 T.M.R. BOUNDRY
4
Beaver Pond
Beaver
Pond
PUCKY
Mill
HUDDLE
CAMP LAKESIDE
Lake Nianque
CAMP RANACHQUA
MILLENNIUM
ACCESS ROAD NO. 4
TRAIL
Brady
TRAIL
Brook
NIANQUE
Brook
Frontier Village
ROAD
PUCKY
PINE
HUDDLE
PISCES
POND
TRAIL
ROAD
TO BETHEL (VIA 178)
ICY
TRAIL
Swamp
Mill
Smith
TRAIL
7

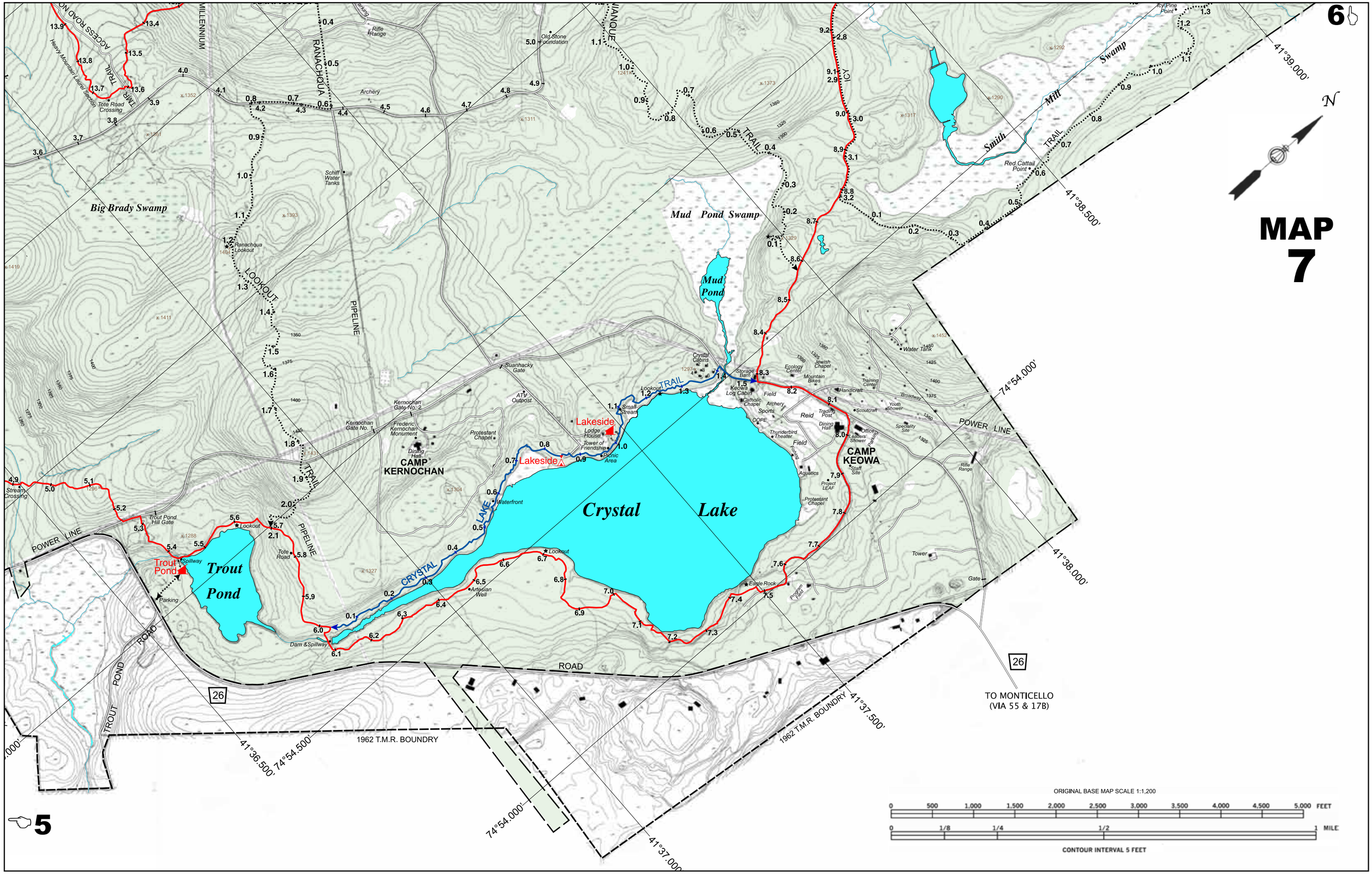
6
MAP
7
5
Crystal Lake
Trout Pond
Mud Pond
Big Brady Swamp
Mud Pond Swamp
Smith Mill Swamp
CAMP KERNOCHAN
CAMP KEOWA
Lakeside
Trout Pond
CRYSTAL LAKE TRAIL
LOOKOUT TRAIL
RANACHQUA TRAIL
ICY TRAIL
ACCESS ROAD NO. 1
TWIN TRAIL
MILLENNIUM
PIPELINE
POWER LINE
TROUT POND ROAD
ROAD
26
TO MONTICELLO
(VIA 55 & 17B)
1962 T.M.R. BOUNDRY
41°39.000'
41°38.500'
41°38.000'
41°37.500'
41°37.000'
74°54.000'
74°54.500'
41°36.500'
N
ORIGINAL BASE MAP SCALE 1:1,200
0 500 1,000 1,500 2,000 2,500 3,000 3,500 4,000 4,500 5,000 FEET
0 1/8 1/4 1/2 1 MILE
CONTOUR INTERVAL 5 FEET